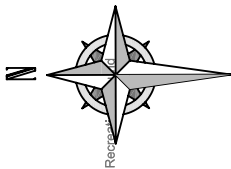





APPENDIX E

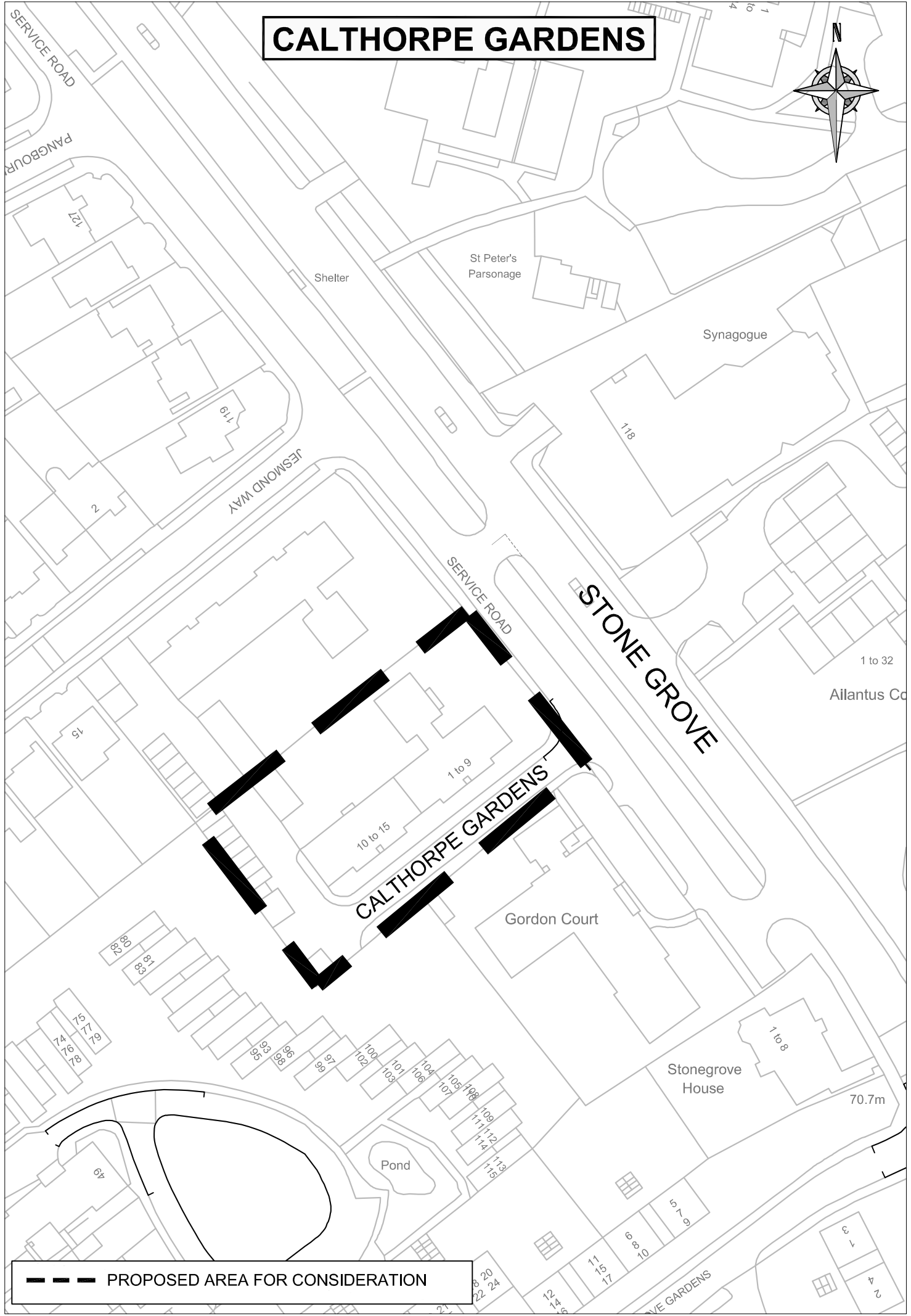


SUSSEX ROAD / COUNTY ROADS PETITION



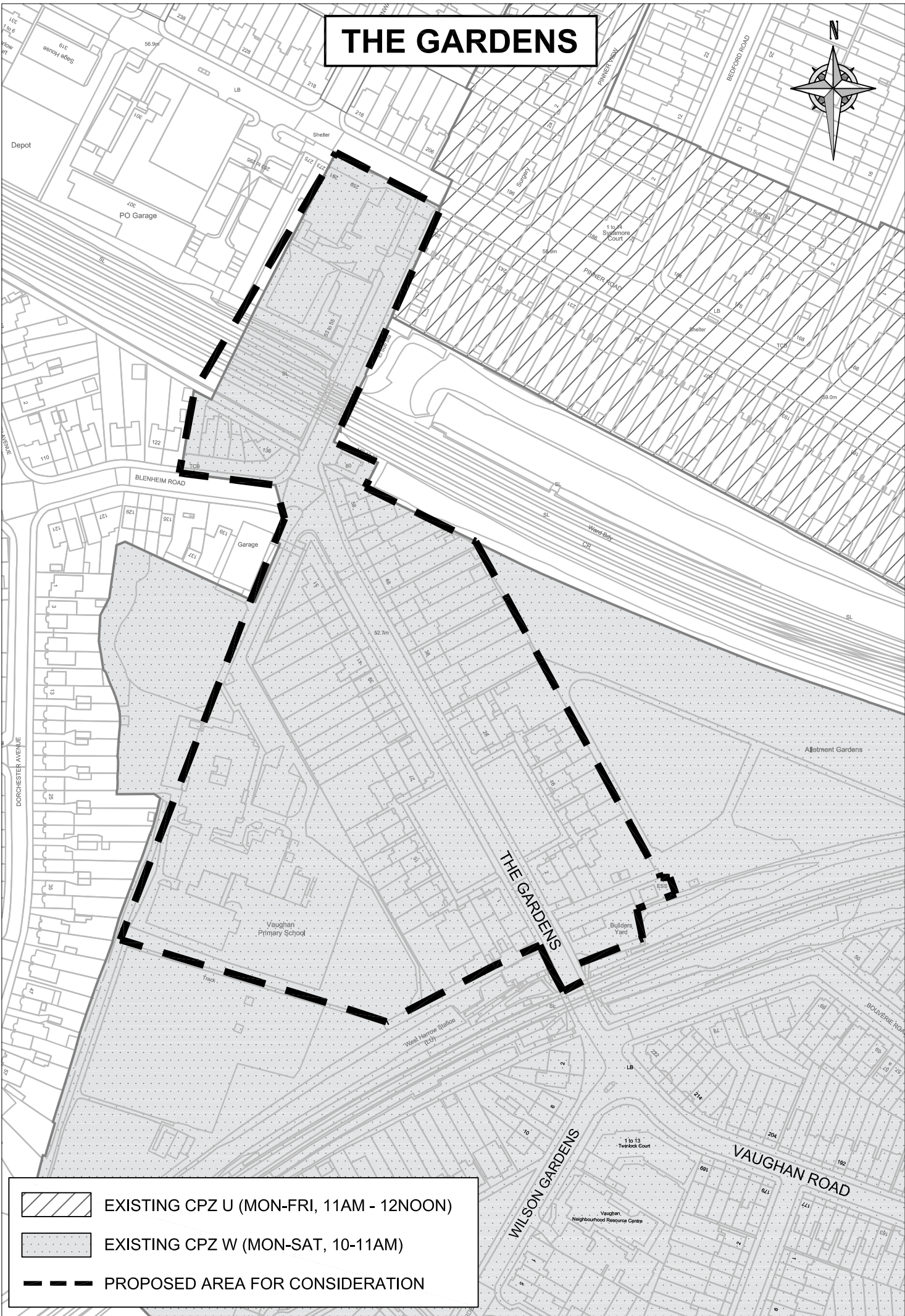
-  EXISTING CPZ NH1 (MON-FRI, 10-11AM, 2-3PM)
-  EXISTING CPZ U (MON-FRI, 11AM - 12NOON)
-  PROPOSED AREA FOR CONSIDERATION




CALTHORPE GARDENS



--- PROPOSED AREA FOR CONSIDERATION

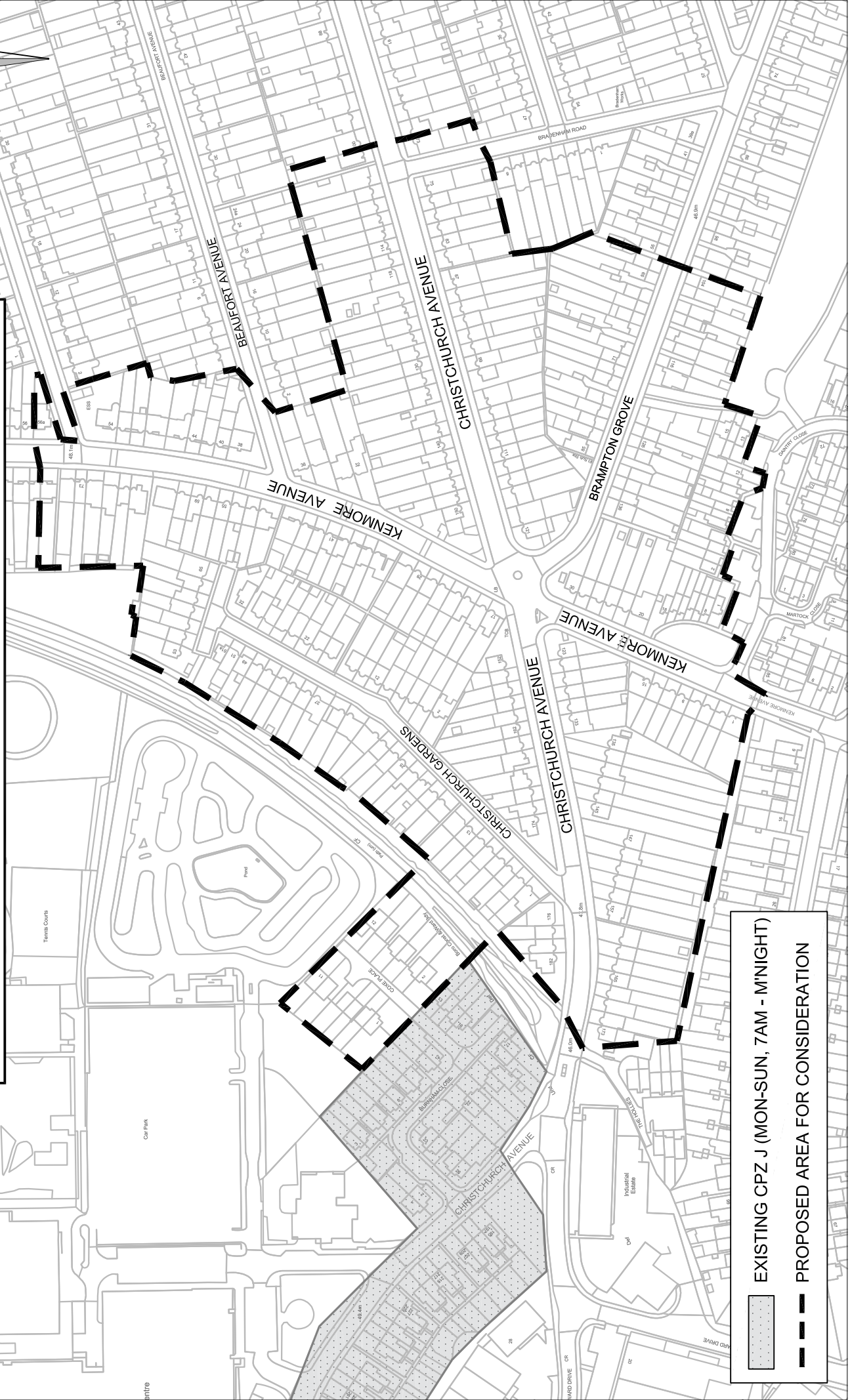
THE GARDENS



-  EXISTING CPZ U (MON-FRI, 11AM - 12NOON)
-  EXISTING CPZ W (MON-SAT, 10-11AM)
-  PROPOSED AREA FOR CONSIDERATION



CHRISTCHURCH GARDENS / AVENUE, KENMORE AVENUE & BRAMPTON GROVE





 EXISTING CPZ J (MON-SUN, 7AM - M'NIGHT)

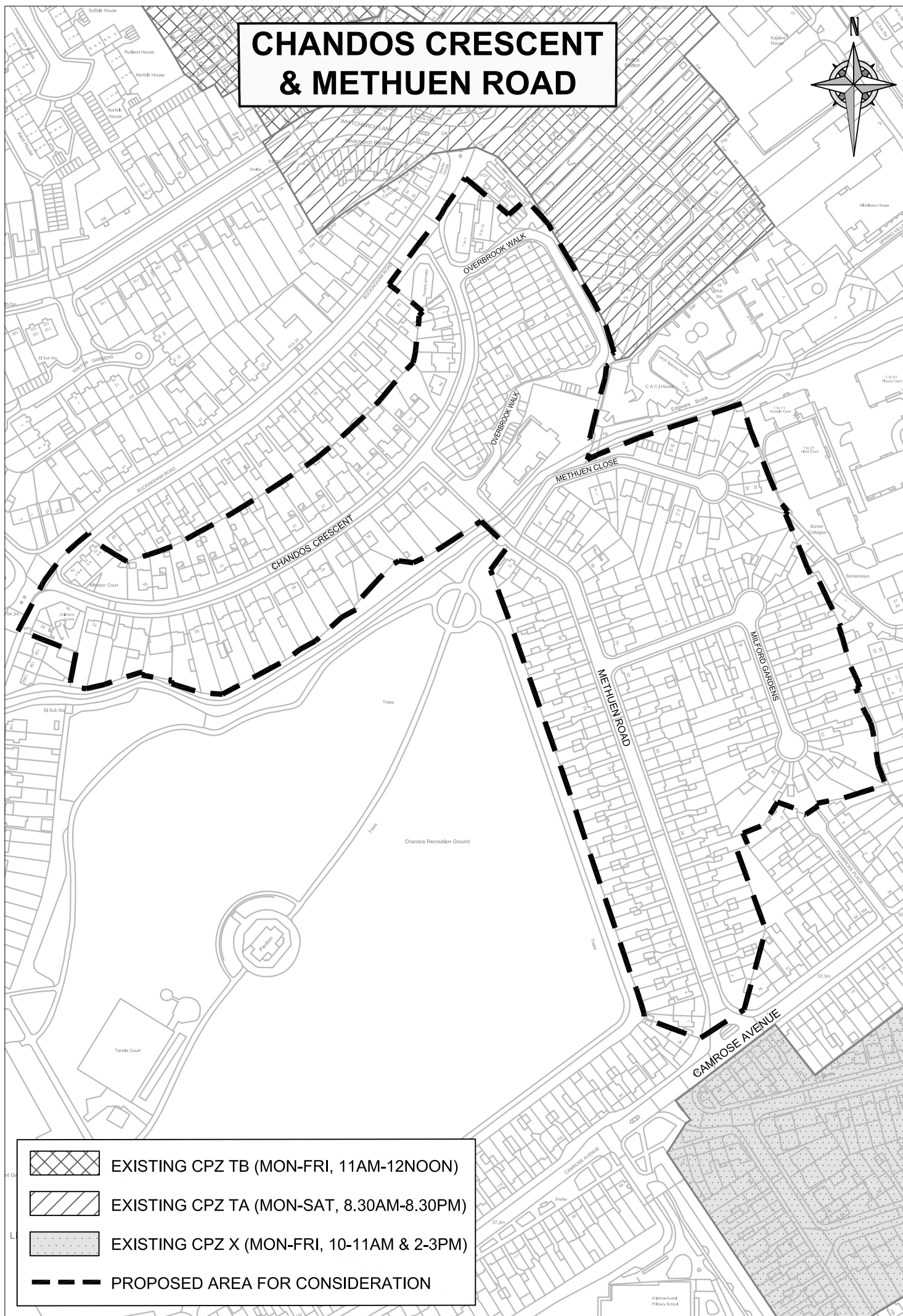
 PROPOSED AREA FOR CONSIDERATION

WHITCHURCH GARDENS

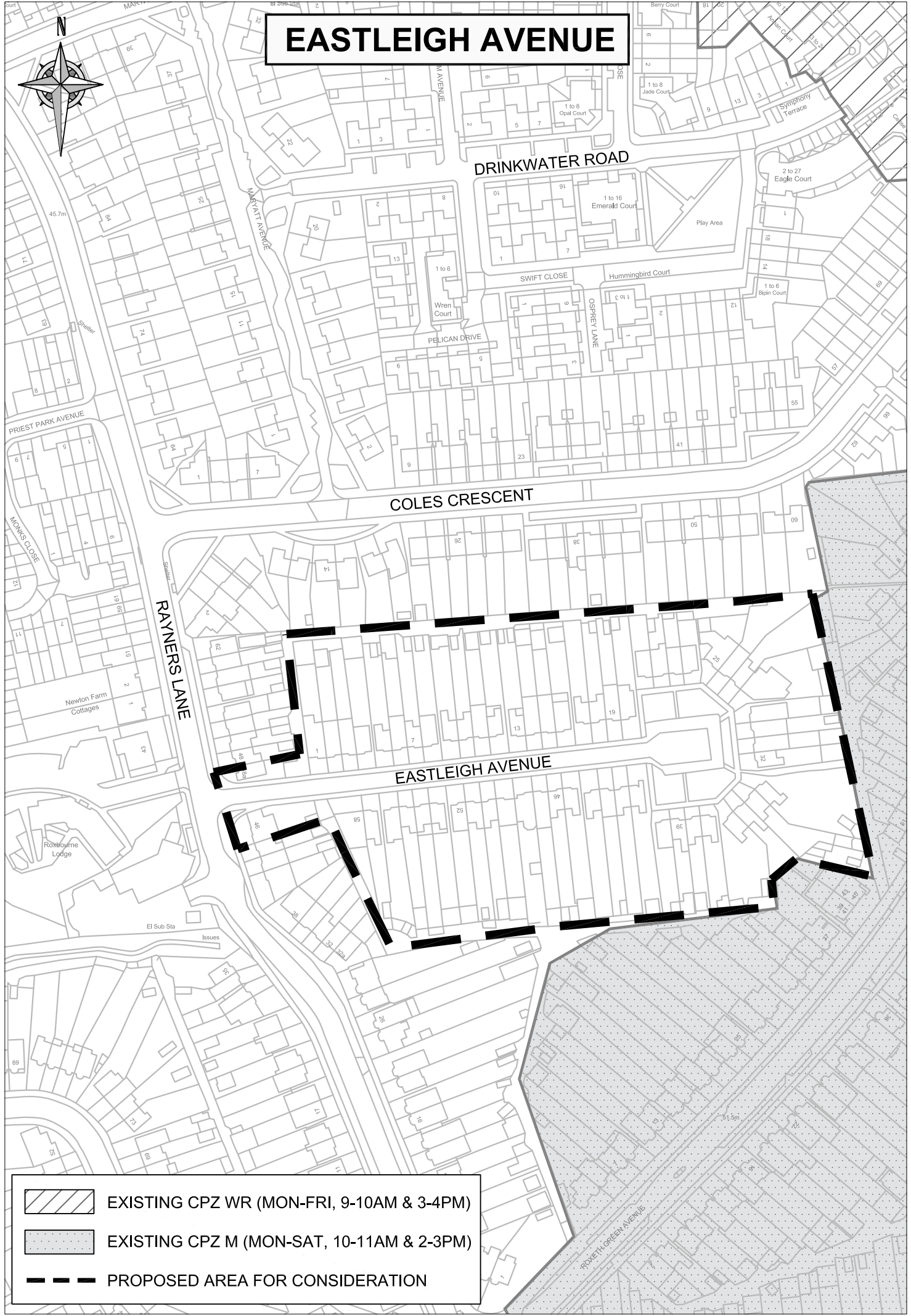


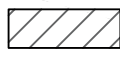


-  EXISTING CPZ TB (MON-FRI, 11AM-12NOON)
-  PROPOSED AREA FOR CONSIDERATION

CHANDOS CRESCENT & METHUEN ROAD

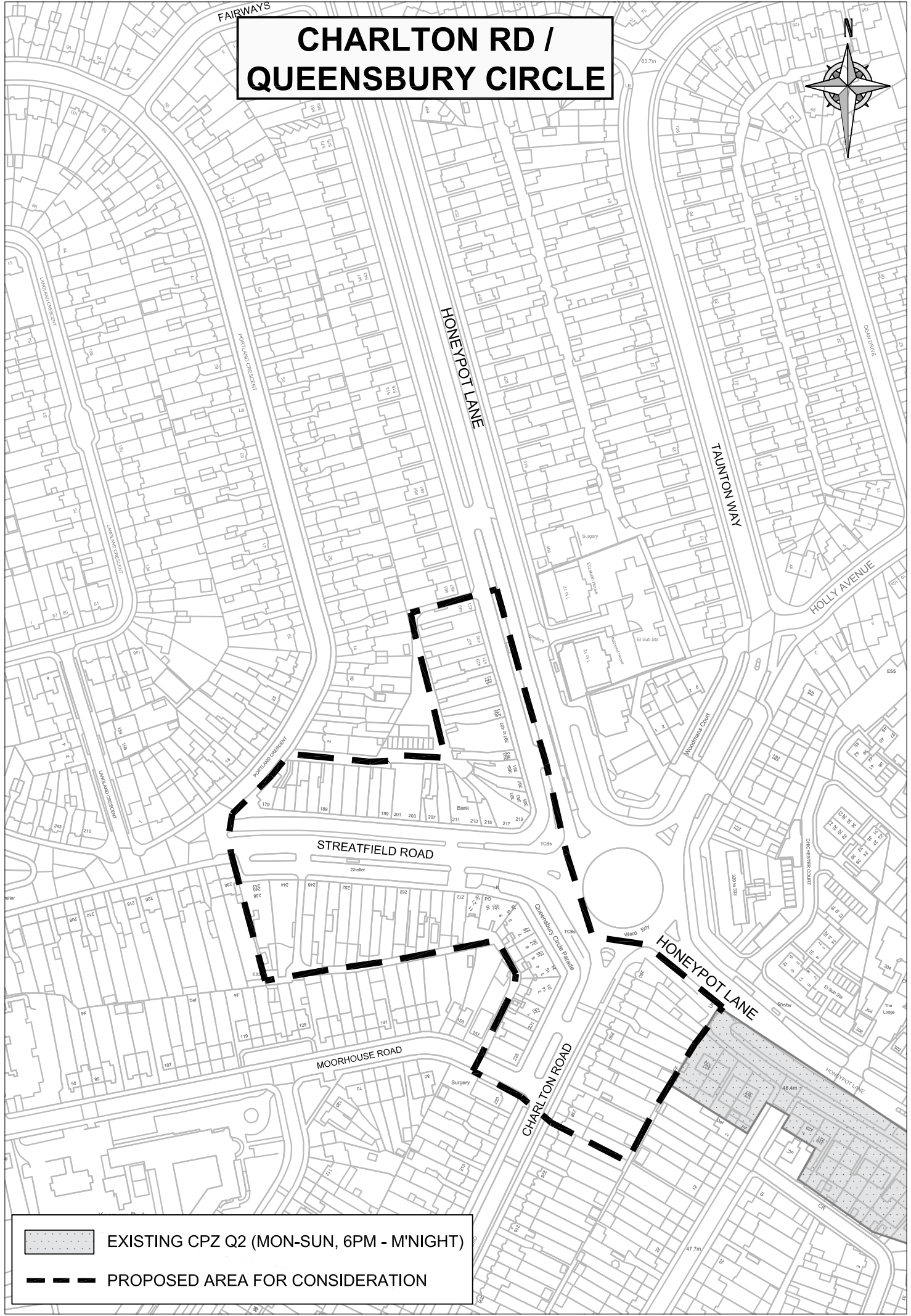




EASTLEIGH AVENUE



-  EXISTING CPZ WR (MON-FRI, 9-10AM & 3-4PM)
-  EXISTING CPZ M (MON-SAT, 10-11AM & 2-3PM)
-  PROPOSED AREA FOR CONSIDERATION

CHARLTON RD / QUEENSBURY CIRCLE



-  EXISTING CPZ Q2 (MON-SUN, 6PM - M'NIGHT)
-  PROPOSED AREA FOR CONSIDERATION

This map is reproduced from Ordnance Survey material with the permission of Her Majesty's Stationery Office. Crown Copyright. Unauthorised Reproduction Infringes Crown Copyright and may lead to prosecutions or civil proceedings. London Borough of Harrow LA.100019206. 2007.

SPECIAL EVENT DAYS PARKING ZONES

Area 1 - Stanmore Station area



Area 2 - Canons Park Station area



Area 3 - Queensbury Station area

